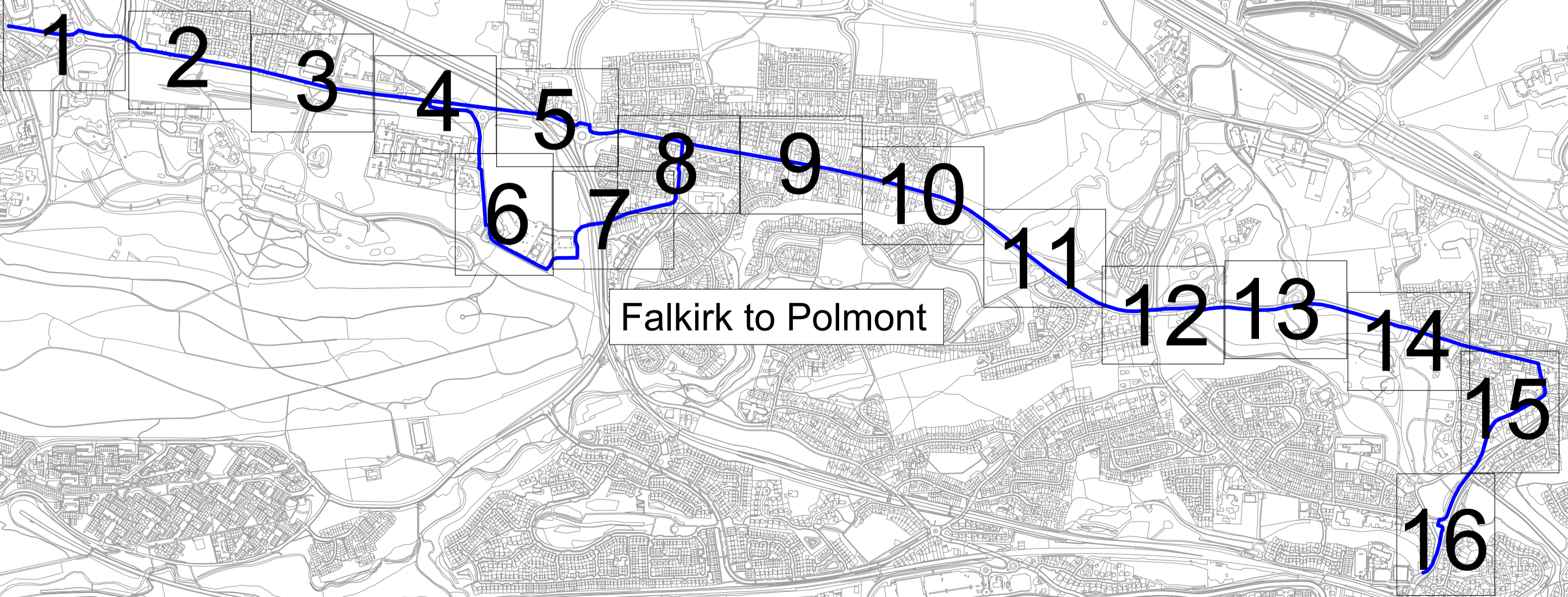


Falkirk to Larbert









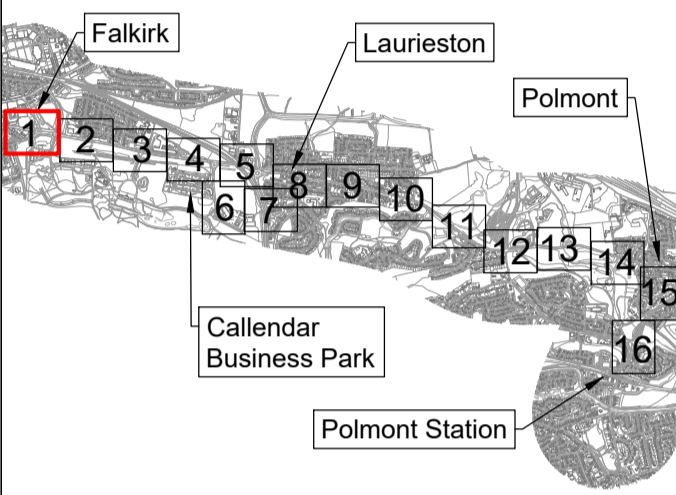
Falkirk to Polmont

**Notes**

- OS base mapping received from Falkirk Council on 03-11-2021.
- All dimensions in metres unless specified otherwise.

**Legend**

-  Footway
-  Shared Footway/Cycletrack
-  Cycletrack
-  Landscaping and Other Vegetation
-  Blister Tactile Paving
-  Ladder & Tramline Tactile Paving



**Key plan**

Name

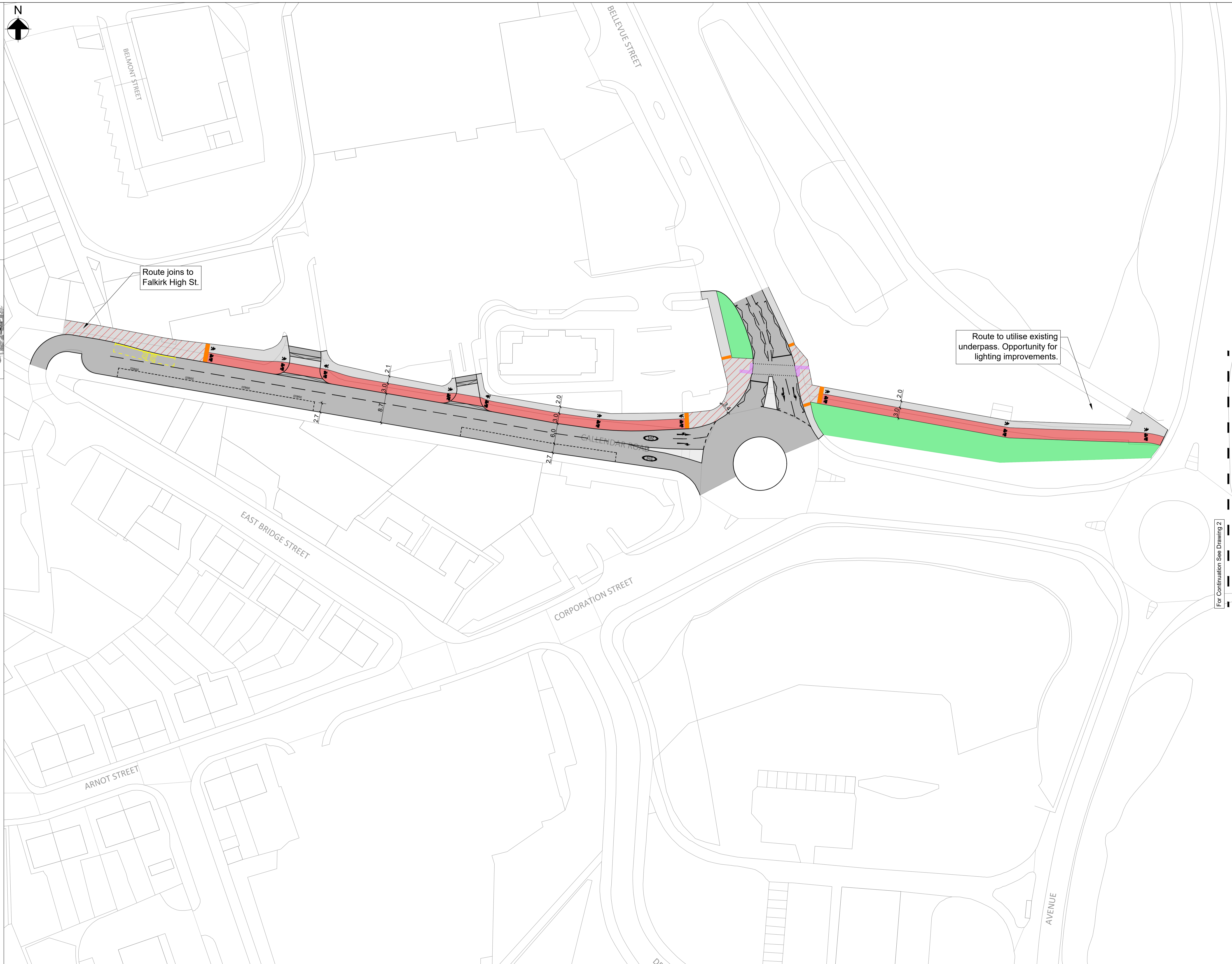
**Drawing 01  
Falkirk to Polmont  
Concept Design**

Scale at A1

**1:500**

P01	28/11/23	EAL	JA	MB
Uploaded to Virtual Engagement Room				
Rev	Date	By	Chkd	Appd

**ARUP**









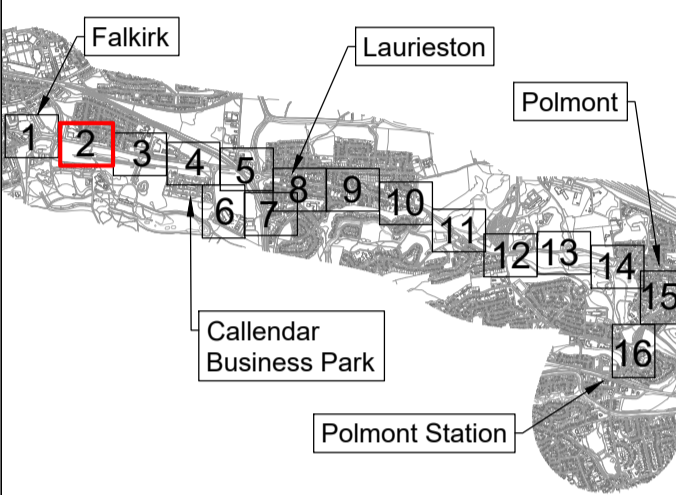
For Continuation See Drawing 2

Notes

- OS base mapping received from Falkirk Council on 03-11-2021.
- All dimensions in metres unless specified otherwise.

Legend

-  Footway
-  Shared Footway/Cycletrack
-  Cycletrack
-  Landscaping and Other Vegetation
-  Blister Tactile Paving
-  Ladder & Tramline Tactile Paving



Key plan

Name

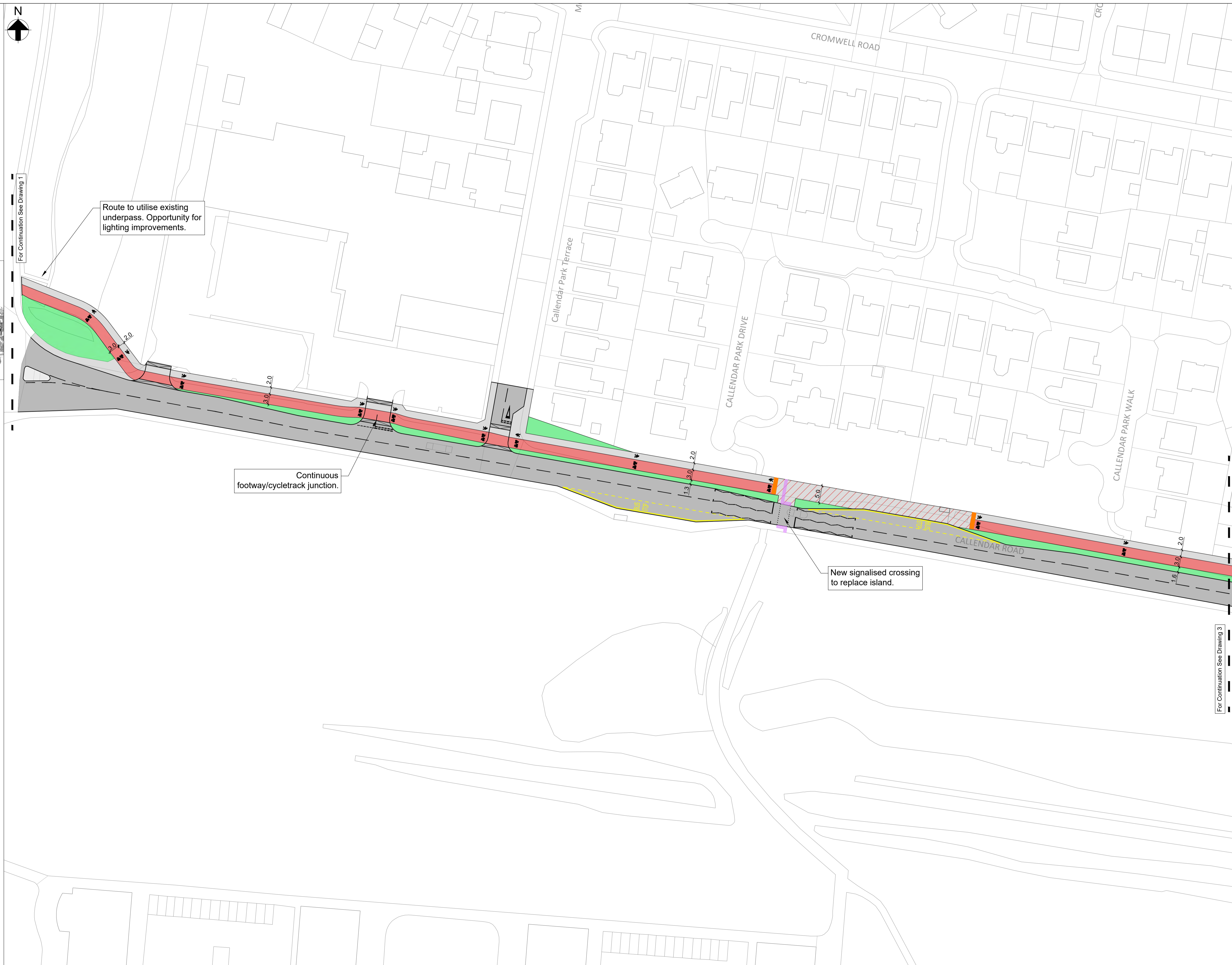
**Drawing 02  
Falkirk to Polmont  
Concept Design**

Scale at A1

**1:500**

P01	28/11/23	EAL	JA	MB
Uploaded to Virtual Engagement Room				
Rev	Date	By	Chkd	Appd

**ARUP**









For Continuation See Drawing 1

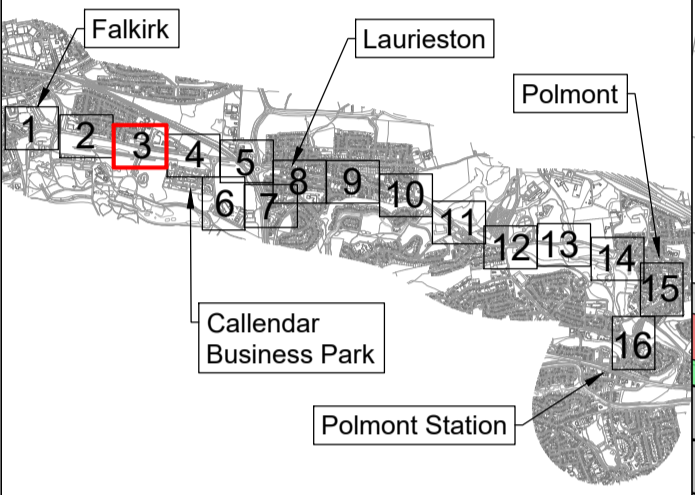
For Continuation See Drawing 3

Notes

- OS base mapping received from Falkirk Council on 03-11-2021.
- All dimensions in metres unless specified otherwise.

Legend

-  Footway
-  Shared Footway/Cycletrack
-  Cycletrack
-  Landscaping and Other Vegetation
-  Blister Tactile Paving
-  Ladder & Tramline Tactile Paving



Key plan

Name

**Drawing 03  
Falkirk to Polmont  
Concept Design**

Scale at A1

**1:500**

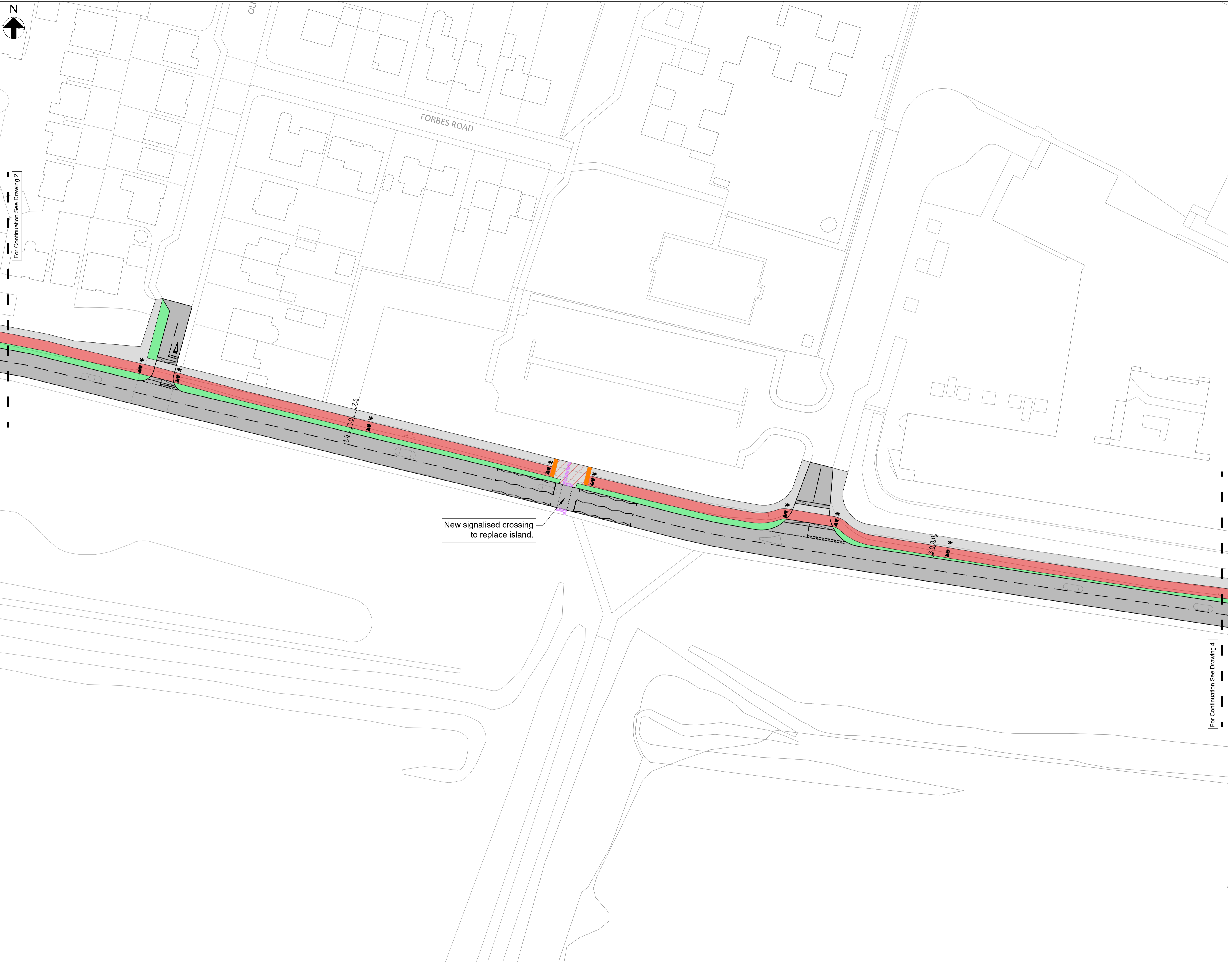
P01	28/11/23	EAL	JA	MB
Uploaded to Virtual Engagement Room				
Rev	Date	By	Chkd	Appd

**ARUP**



Falkirk Council

**GO  
SEStran**









For Continuation See Drawing 2

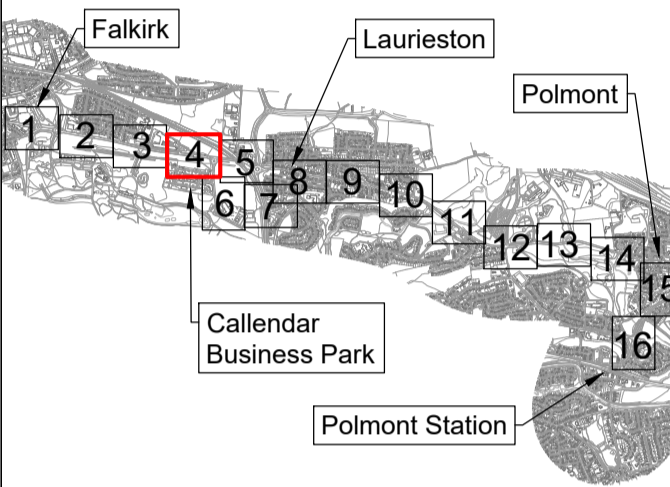
For Continuation See Drawing 4

**Notes**

- OS base mapping received from Falkirk Council on 03-11-2021.
- All dimensions in metres unless specified otherwise.

**Legend**

-  Footway
-  Shared Footway/Cycletrack
-  Cycletrack
-  Landscaping and Other Vegetation
-  Blister Tactile Paving
-  Ladder & Tramline Tactile Paving



**Key plan**

Name

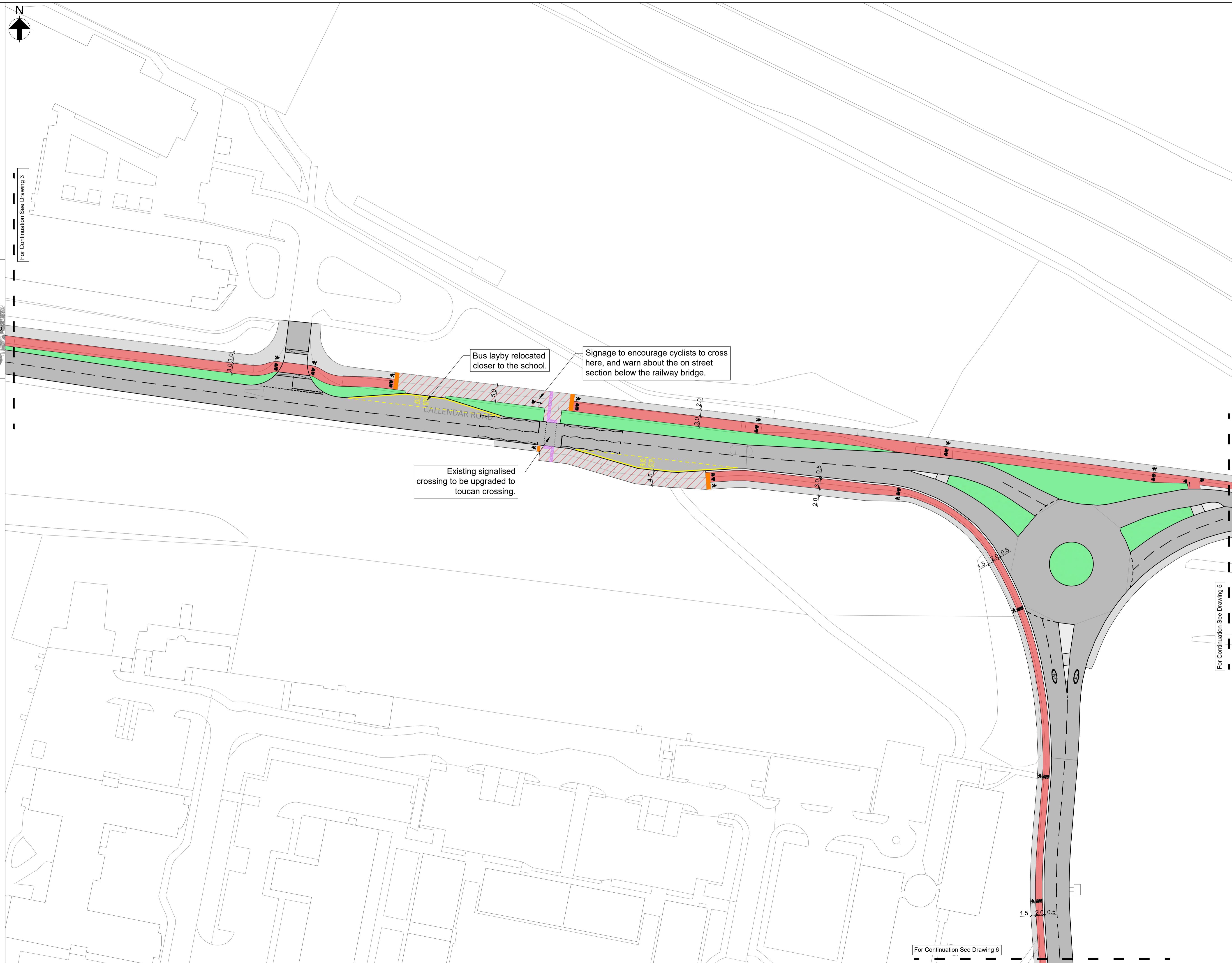
**Drawing 04  
Falkirk to Polmont  
Concept Design**

Scale at A1

**1:500**

P01	28/11/23	EAL	JA	MB
Uploaded to Virtual Engagement Room				
Rev	Date	By	Chkd	Appd

**ARUP**



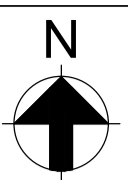
For Continuation See Drawing 3

For Continuation See Drawing 5

For Continuation See Drawing 6

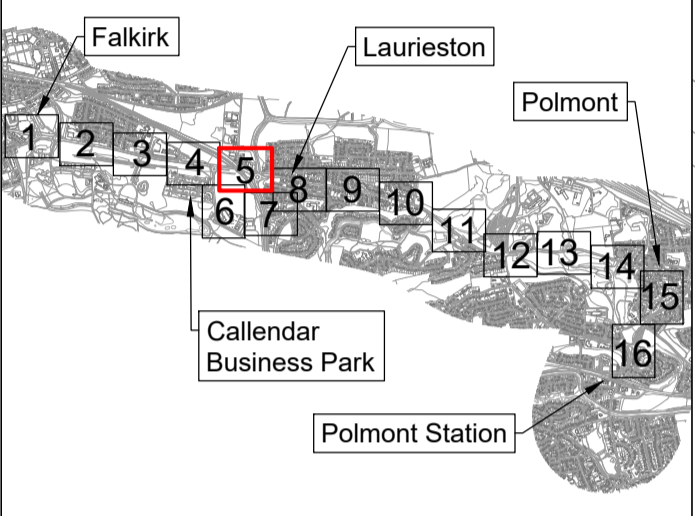
Notes

- OS base mapping received from Falkirk Council on 03-11-2021.
- All dimensions in metres unless specified otherwise.



Legend

- Footway
- Shared Footway/Cycletrack
- Cycletrack
- Landscaping and Other Vegetation
- Blister Tactile Paving
- Ladder & Tramline Tactile Paving



Key plan

Name

**Drawing 05  
Falkirk to Polmont  
Concept Design**

Scale at A1

**1:500**

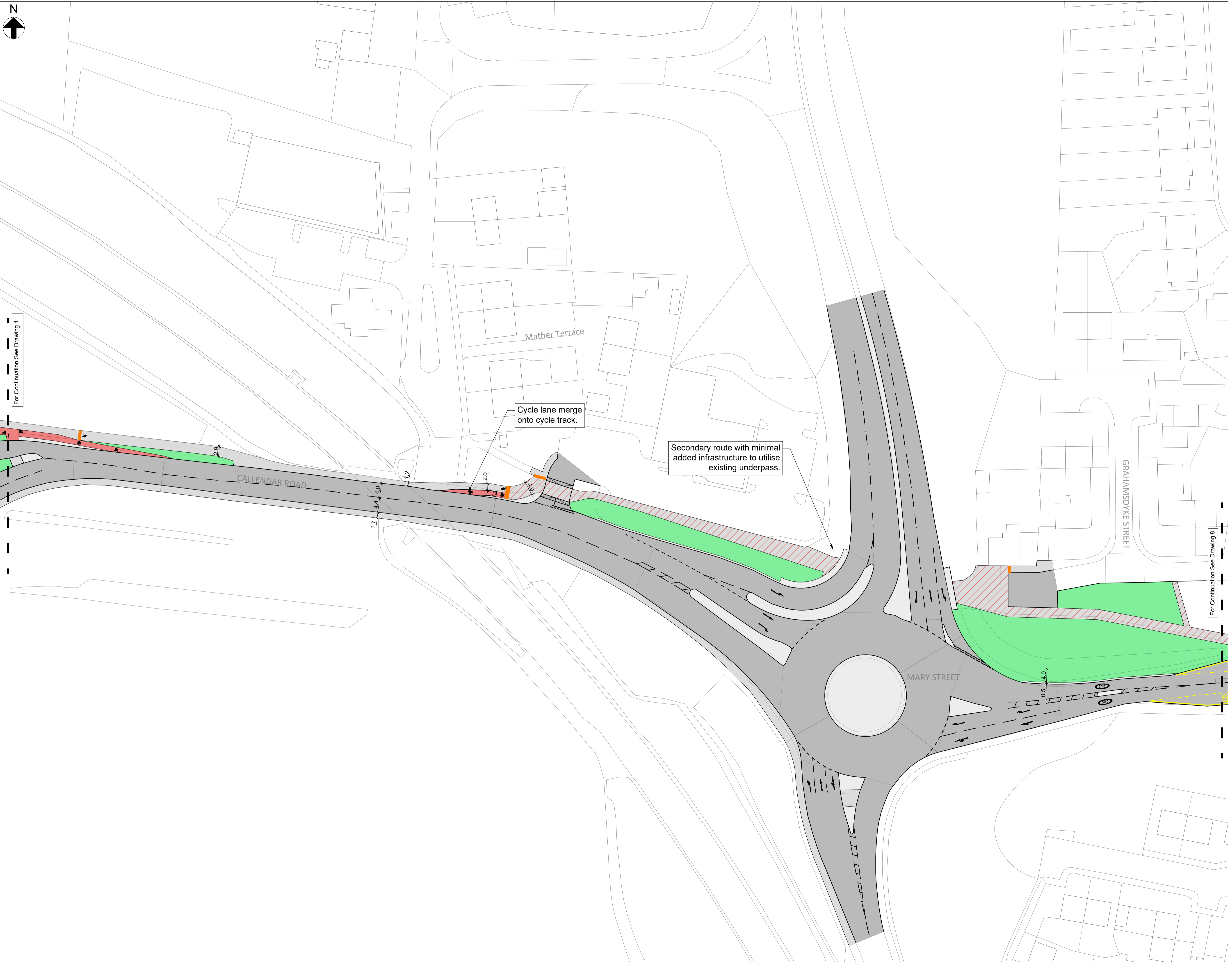
P01	28/11/23	EAL	JA	MB
Uploaded to Virtual Engagement Room				
Rev	Date	By	Chkd	Appd

**ARUP**



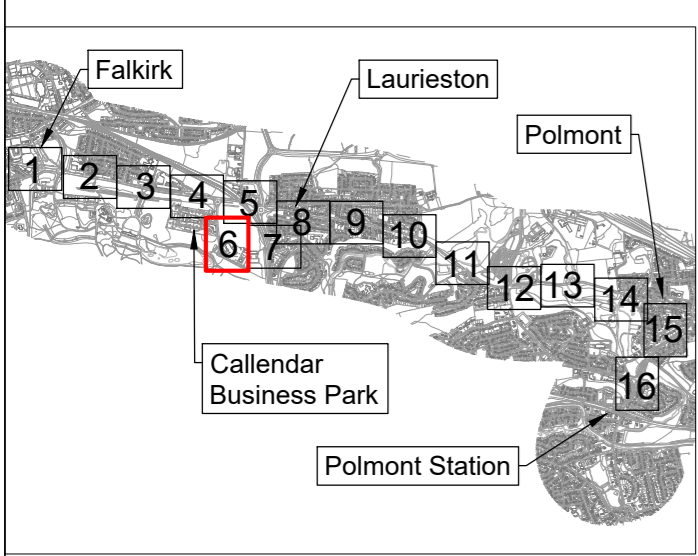
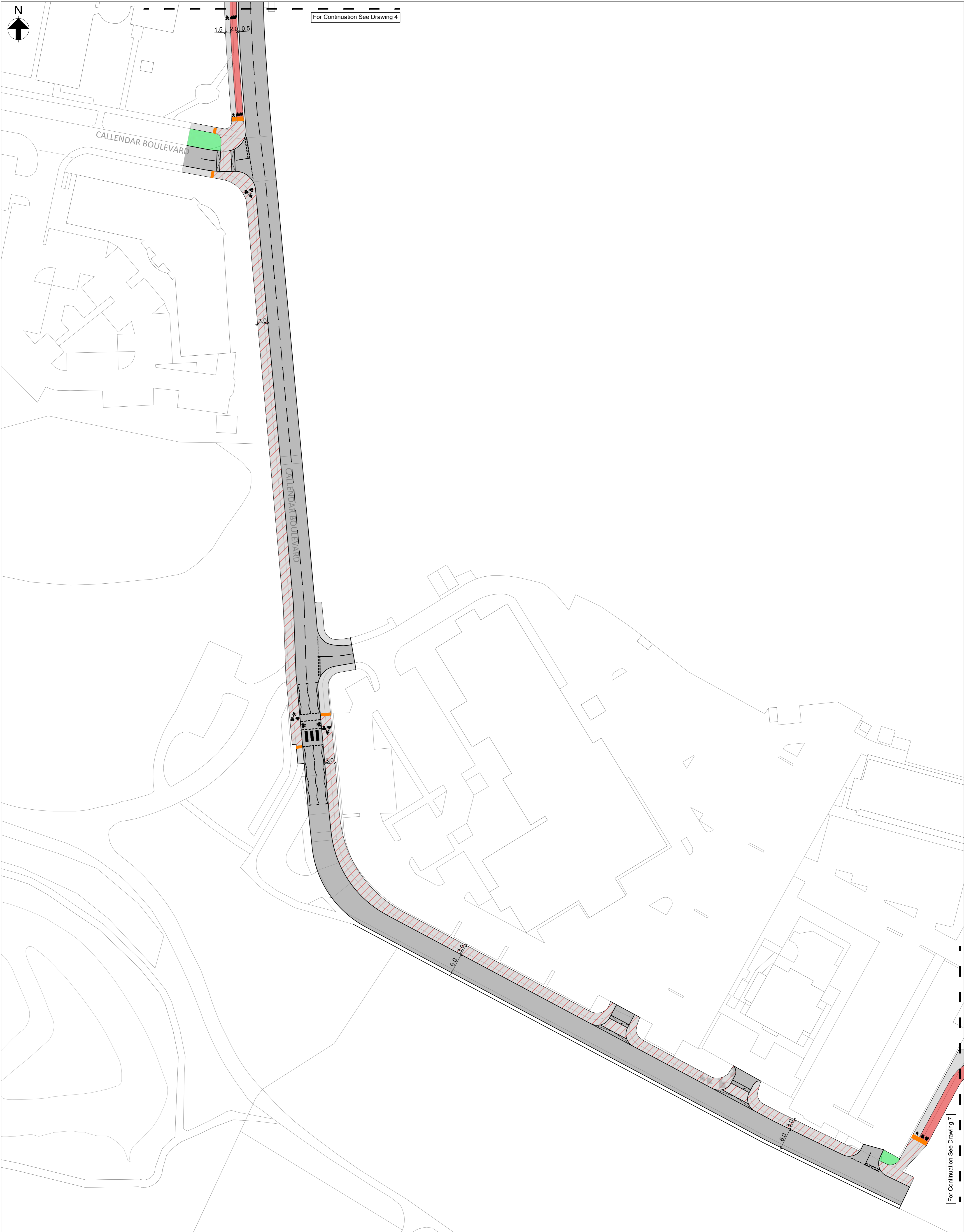
Falkirk Council

**GO  
SEStran**



For Continuation See Drawing 4

For Continuation See Drawing 8



**Notes**

- OS base mapping received from Falkirk Council on 03-11-2021.
- All dimensions in metres unless specified otherwise.

**Legend**

- Footway
- Shared Footway/Cycletrack
- Cycletrack
- Landscaping and Other Vegetation
- Blister Tactile Paving
- Ladder & Tramline Tactile Paving

**Scale at A1**

1:500

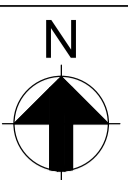
**Name**

**Drawing 06  
Falkirk to Polmont  
Concept Design**

P01	28/11/23	EAL	JA	MB
Uploaded to Virtual Engagement Room				
Rev	Date	By	Chkd	Appd

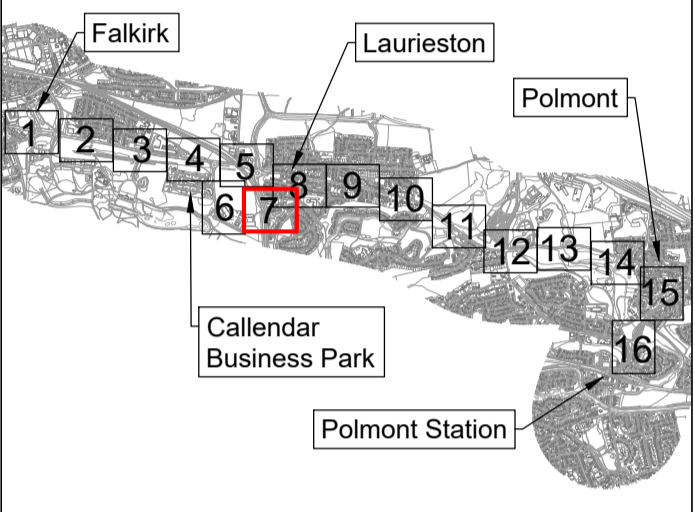
Notes

- OS base mapping received from Falkirk Council on 03-11-2021.
- All dimensions in metres unless specified otherwise.



Legend

- Footway
- Shared Footway/Cycletrack
- Cycletrack
- Landscaping and Other Vegetation
- Blister Tactile Paving
- Ladder & Tramline Tactile Paving



Key plan

Name

**Drawing 07  
Falkirk to Polmont  
Concept Design**

Scale at A1

**1:500**

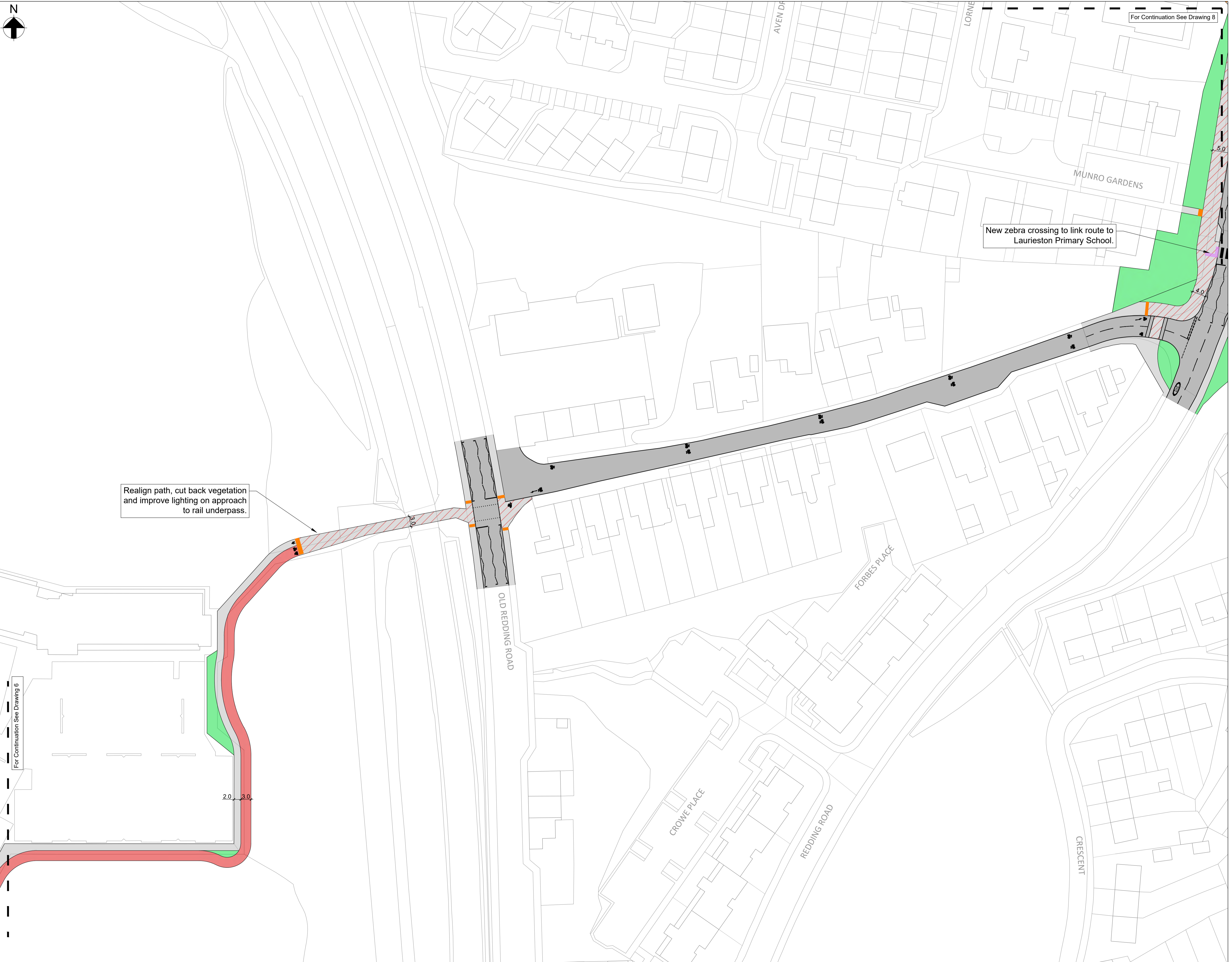
P01	28/11/23	EAL	JA	MB
Uploaded to Virtual Engagement Room				
Rev	Date	By	Chkd	Appd

**ARUP**



Falkirk Council

**GO  
SEStran**



Realign path, cut back vegetation and improve lighting on approach to rail underpass.

New zebra crossing to link route to Laurieston Primary School.

For Continuation See Drawing 6







For Continuation See Drawing 8

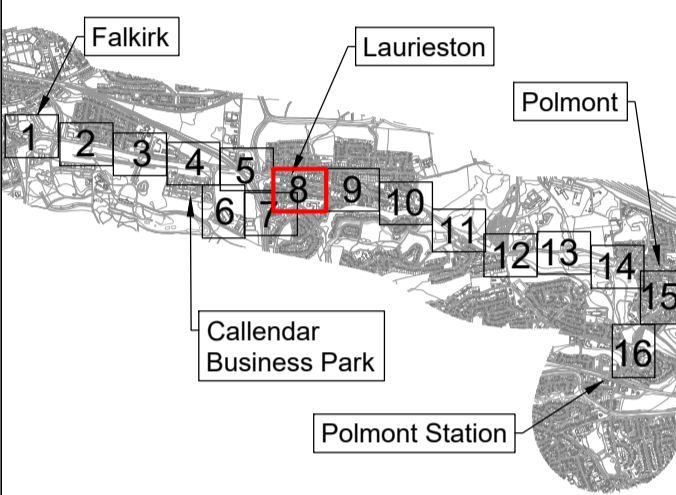


**Notes**

- OS base mapping received from Falkirk Council on 03-11-2021.
- All dimensions in metres unless specified otherwise.

**Legend**

-  Footway
-  Shared Footway/Cycletrack
-  Cycletrack
-  Landscaping and Other Vegetation
-  Blister Tactile Paving
-  Ladder & Tramline Tactile Paving



**Key plan**

Name

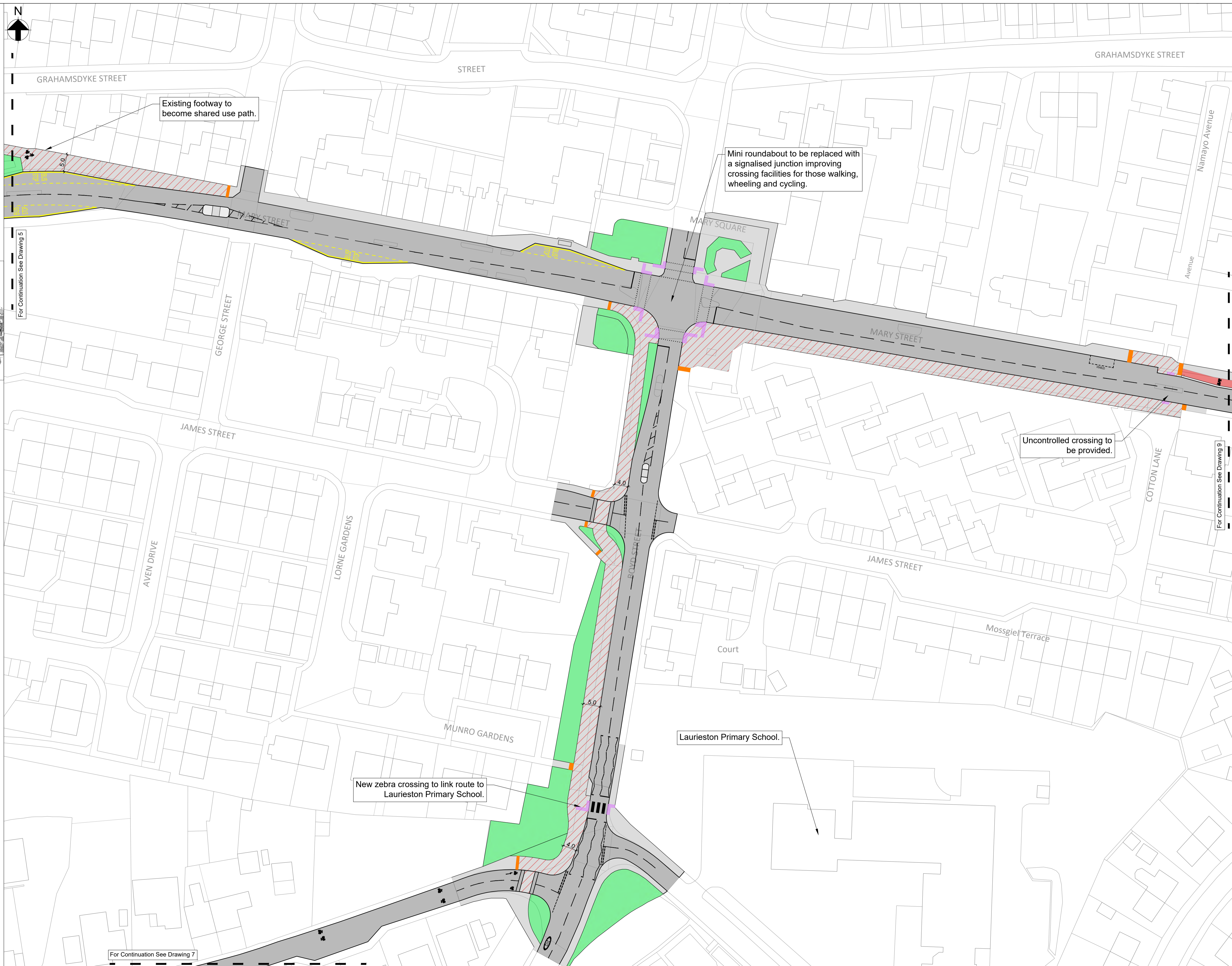
**Drawing 08  
Falkirk to Polmont  
Concept Design**

Scale at A1

**1:500**

P01	28/11/23	EAL	JA	MB
Uploaded to Virtual Engagement Room				
Rev	Date	By	Chkd	Appd







**ARUP**

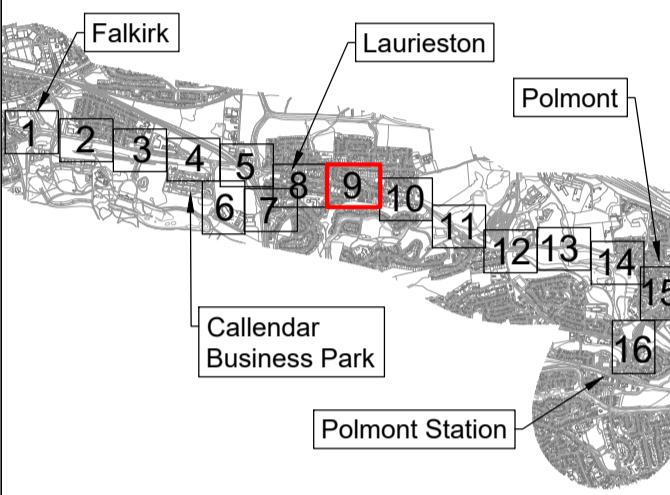


**Notes**

- OS base mapping received from Falkirk Council on 03-11-2021.
- All dimensions in metres unless specified otherwise.

**Legend**

-  Footway
-  Shared Footway/Cycletrack
-  Cycletrack
-  Landscaping and Other Vegetation
-  Blister Tactile Paving
-  Ladder & Tramline Tactile Paving



**Key plan**

Name

**Drawing 09  
Falkirk to Polmont  
Concept Design**

Scale at A1

**1:500**

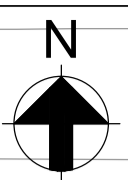
P01	28/11/23	EAL	JA	MB
Uploaded to Virtual Engagement Room				
Rev	Date	By	Chkd	Appd

**ARUP**



Falkirk Council

**GO  
SEStran**









For Continuation See Drawing 8

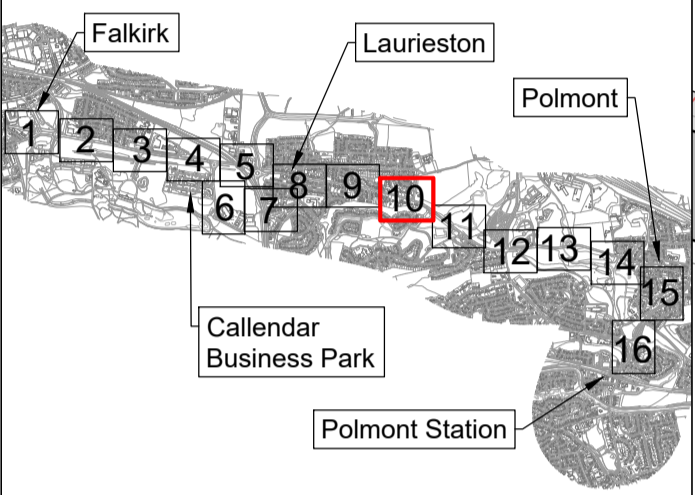
For Continuation See Drawing 10

**Notes**

- OS base mapping received from Falkirk Council on 03-11-2021.
- All dimensions in metres unless specified otherwise.

**Legend**

-  Footway
-  Shared Footway/Cycletrack
-  Cycletrack
-  Landscaping and Other Vegetation
-  Blister Tactile Paving
-  Ladder & Tramline Tactile Paving



**Key plan**

Name

**Drawing 10  
Falkirk to Polmont  
Concept Design**

Scale at A1

**1:500**

P01	28/11/23	EAL	JA	MB
Uploaded to Virtual Engagement Room				
Rev	Date	By	Chkd	Appd

**ARUP**



Falkirk Council

**GO  
SEStran**



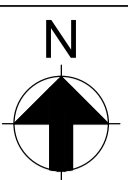
New toucan crossing to be installed to improve access into the parkland near Westquarter burn (Part of visit Scotland's Helix around town trail).

For Continuation See Drawing 9

For Continuation See Drawing 11

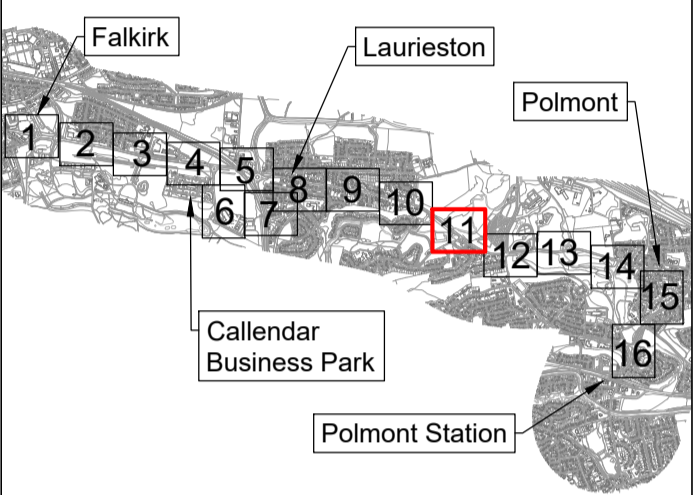
**Notes**

- OS base mapping received from Falkirk Council on 03-11-2021.
- All dimensions in metres unless specified otherwise.



**Legend**

- Footway
- Shared Footway/Cycletrack
- Cycletrack
- Landscaping and Other Vegetation
- Blister Tactile Paving
- Ladder & Tramline Tactile Paving



For Continuation See Drawing 10

**Key plan**

Name

**Drawing 11  
Falkirk to Polmont  
Concept Design**

Scale at A1

**1:500**

P01	28/11/23	EAL	JA	MB
Uploaded to Virtual Engagement Room				
Rev	Date	By	Chkd	Appd

**ARUP**



Falkirk Council

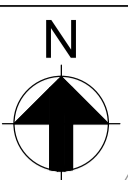
**GO  
SEStran**



For Continuation See Drawing 12

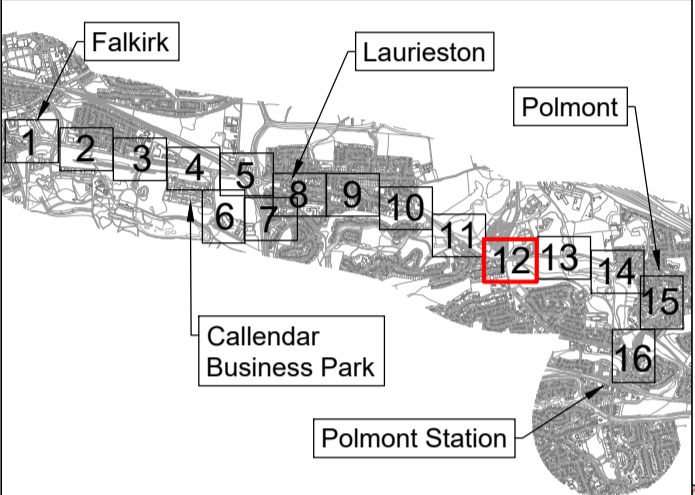
**Notes**

- OS base mapping received from Falkirk Council on 03-11-2021.
- All dimensions in metres unless specified otherwise.



**Legend**

- Footway
- Shared Footway/Cycletrack
- Cycletrack
- Landscaping and Other Vegetation
- Blister Tactile Paving
- Ladder & Tramline Tactile Paving



**Key plan**

Name

**Drawing 12  
Falkirk to Polmont  
Concept Design**

Scale at A1

**1:500**

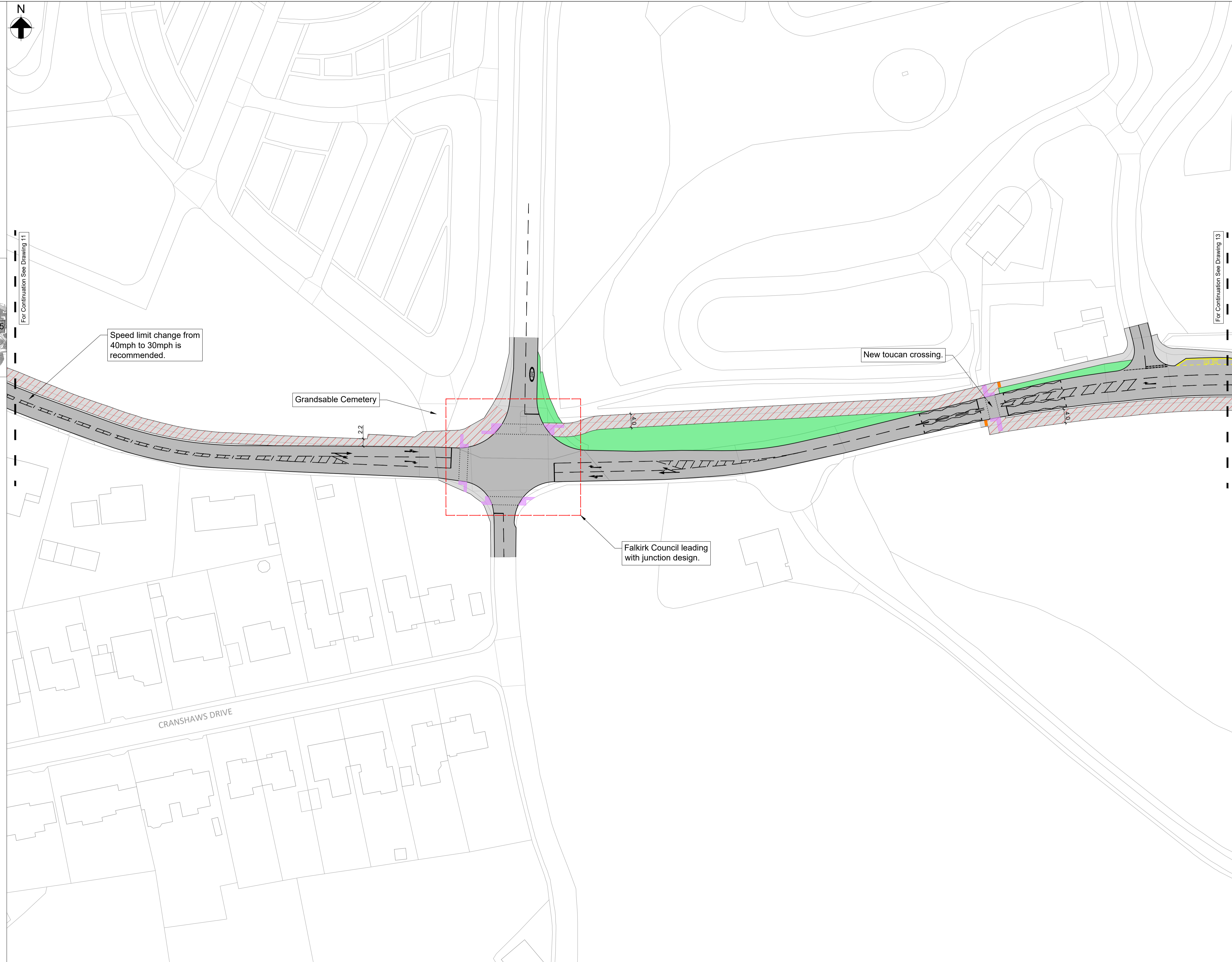
P01	28/11/23	EAL	JA	MB
Uploaded to Virtual Engagement Room				
Rev	Date	By	Chkd	Appd

**ARUP**



Falkirk Council

**GO  
SEStran**

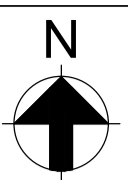


For Continuation See Drawing 11







For Continuation See Drawing 13

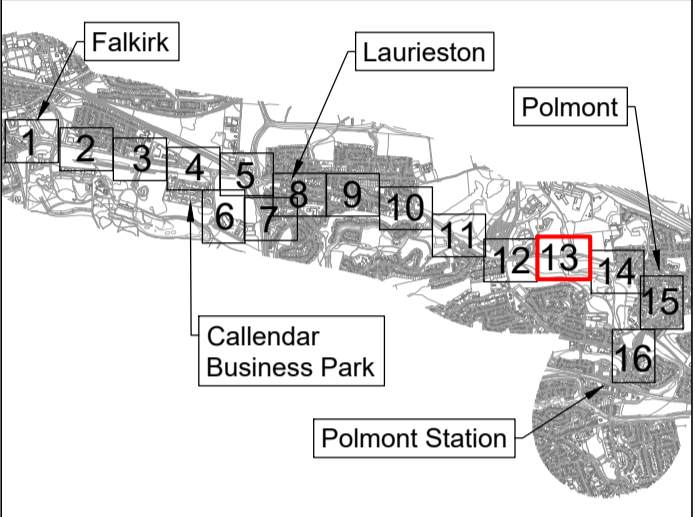
**Notes**

- OS base mapping received from Falkirk Council on 03-11-2021.
- All dimensions in metres unless specified otherwise.



**Legend**

-  Footway
-  Shared Footway/Cycletrack
-  Cycletrack
-  Landscaping and Other Vegetation
-  Blister Tactile Paving
-  Ladder & Tramline Tactile Paving



**Key plan**

Name

**Drawing 13  
Falkirk to Polmont  
Concept Design**

Scale at A1

**1:500**

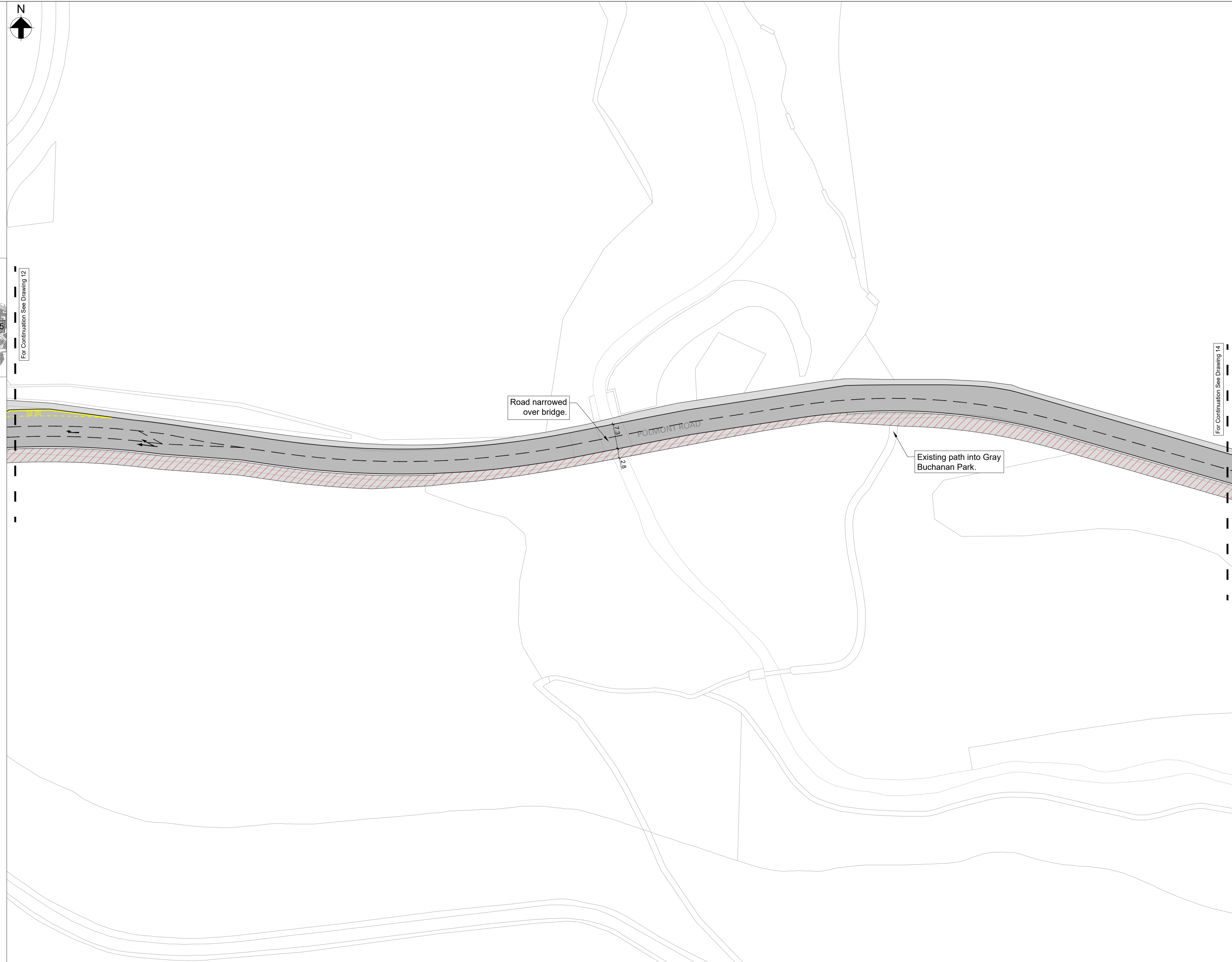
P01	28/11/23	EAL	JA	MB
Uploaded to Virtual Engagement Room				
Rev	Date	By	Chkd	Appd

**ARUP**



Falkirk Council

**GO  
SEStran**



For Continuation See Drawing 12

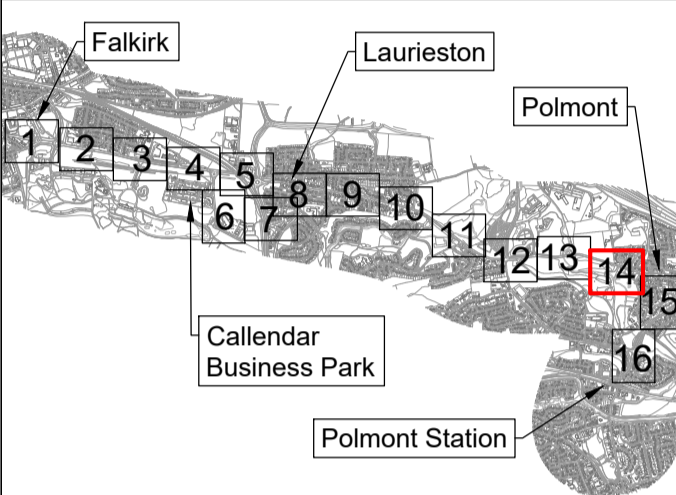
For Continuation See Drawing 14

Notes

- 1. OS base mapping received from Falkirk Council on 03-11-2021.
- 2. All dimensions in metres unless specified otherwise.

Legend

- Footway
- Shared Footway/Cycletrack
- Cycletrack
- Landscaping and Other Vegetation
- Blister Tactile Paving
- Ladder & Tramline Tactile Paving



Key plan

Name

Drawing 14  
Falkirk to Polmont  
Concept Design

Scale at A1

1:500

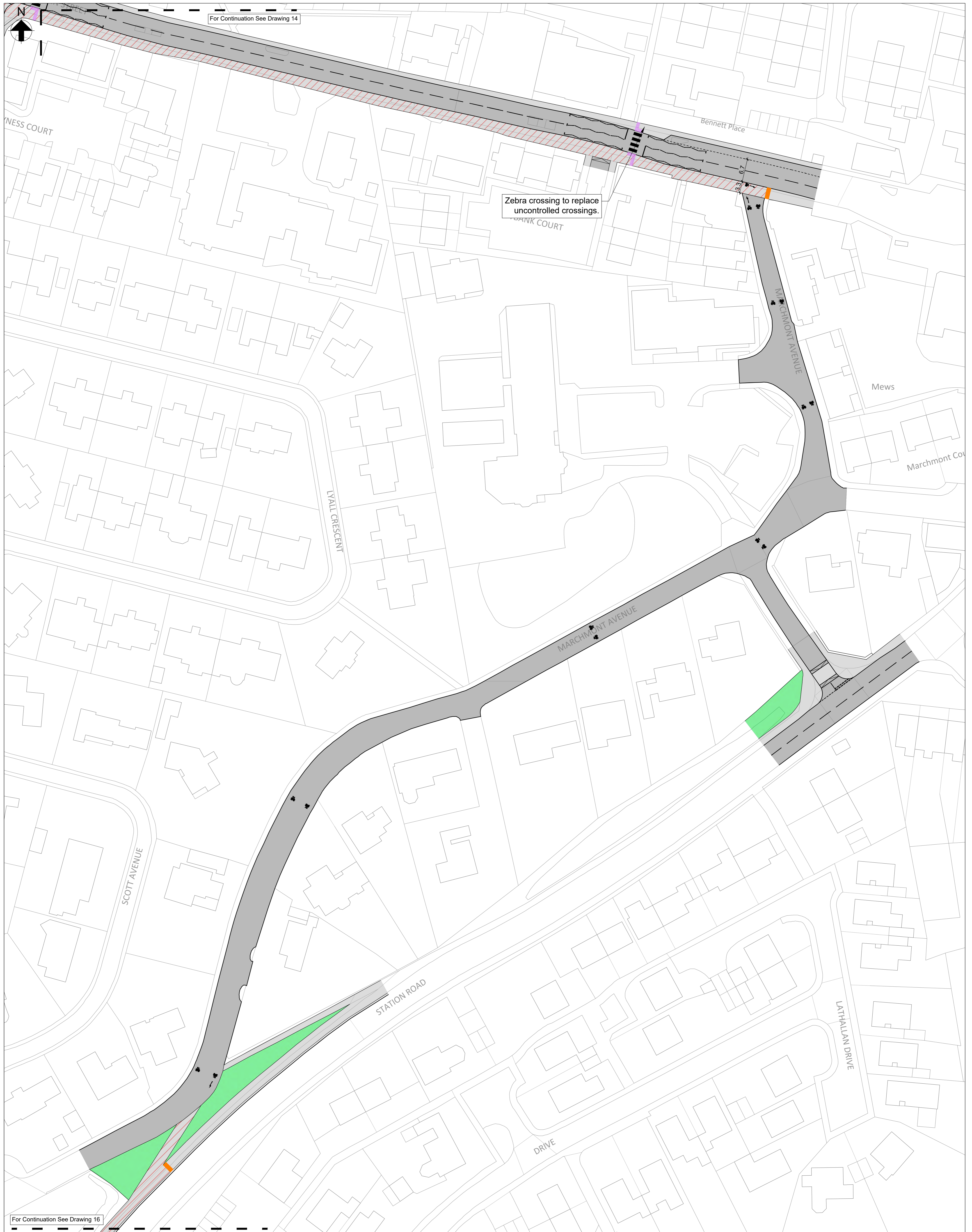
P01	28/11/23	EAL	JA	MB
Uploaded to Virtual Engagement Room				
Rev	Date	By	Chkd	Appd

# ARUP



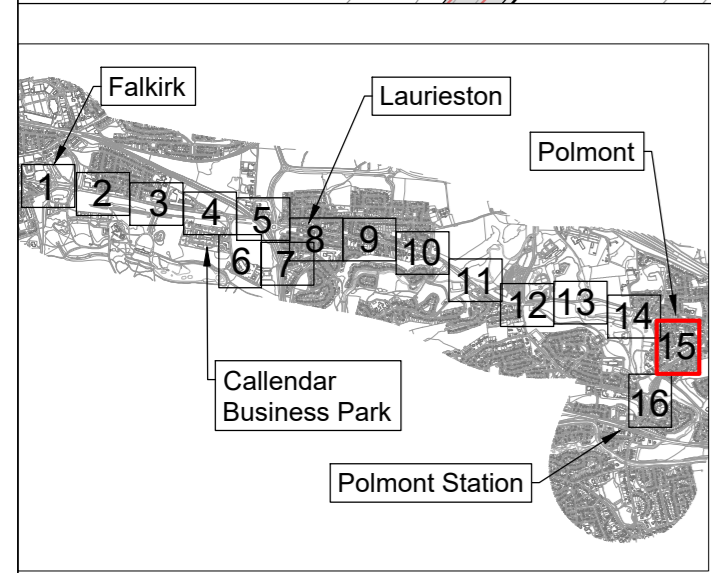
## GO SEStran





For Continuation See Drawing 14

For Continuation See Drawing 16



Key plan

**Notes**

- OS base mapping received from Falkirk Council on 03-11-2021.
- All dimensions in metres unless specified otherwise.

**Legend**

- Footway
- Shared Footway/Cycletrack
- Cycletrack
- Landscaping and Other Vegetation
- Blister Tactile Paving
- Ladder & Tramline Tactile Paving

**Scale at A1**

**1:500**

**Name**

**Drawing 15  
Falkirk to Polmont  
Concept Design**

P01	28/11/23	EAL	JA	MB
Uploaded to Virtual Engagement Room				
Rev	Date	By	Chkd	Appd

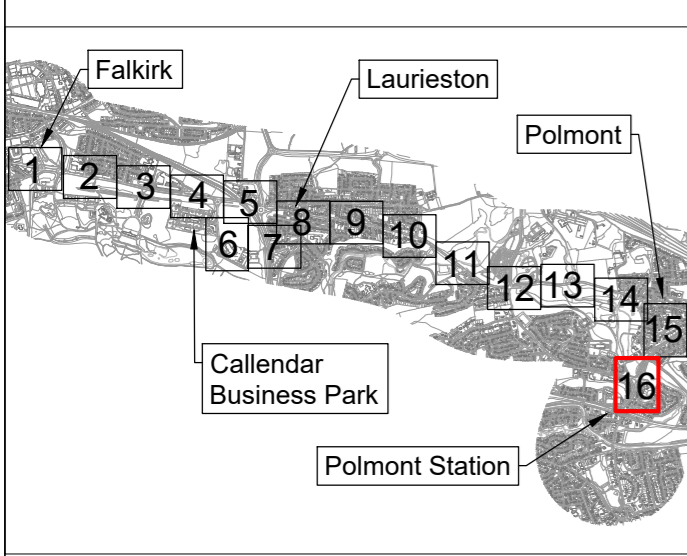
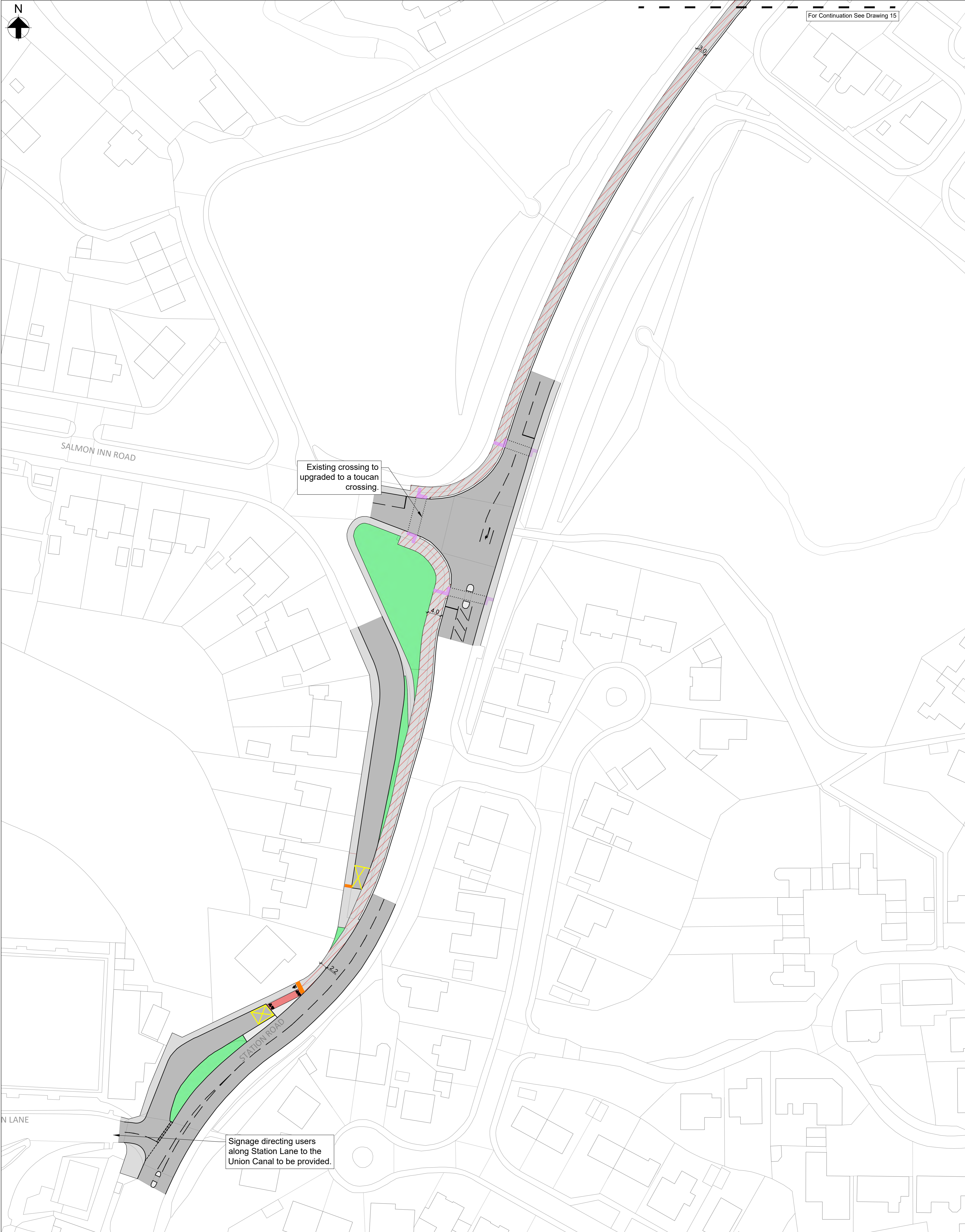
**ARUP**

**GO SEStran**



**Falkirk Council**





Key plan

**Notes**

- OS base mapping received from Falkirk Council on 03-11-2021.
- All dimensions in metres unless specified otherwise.

**Legend**

- Footway
- Shared Footway/Cycletrack
- Cycletrack
- Landscaping and Other Vegetation
- Blister Tactile Paving
- Ladder & Tramline Tactile Paving

**Scale at A1**

1:500

**Name**

**Drawing 16  
Falkirk to Polmont  
Concept Design**

P01	28/11/23	EAL	JA	MB
Uploaded to Virtual Engagement Room				
Rev	Date	By	Chkd	Appd

**ARUP**

**GO SEStran**



**Falkirk Council**